



Support to the Sustainable
Regional Development of
Jablanica and Pcinja Districts

financed by

Austrian



Development Cooperation



Centar za razvoj Jablaničkog
i Pčinjskog okruga

Role of RDA in planning for sustainable development

Study case: Harmonizat

Click to edit Mas



unitar
United Nations Institute for Training and Research

unicipal spatial planning in



VEOLIA
ENVIRONNEMENT



ARS
Agency for Sustainable Regional Development



MINISTRY
ECONOMY



MINISTER
OF INFRASTRUCTURE



MINISTRY
OF REGIONAL
DEVELOPMENT

Komunalni

11-10-11

Inte

ce



Support to the Sustainable
Regional Development of
Jablanica and Pcinja Districts

financed by

Austrian



Development Cooperation

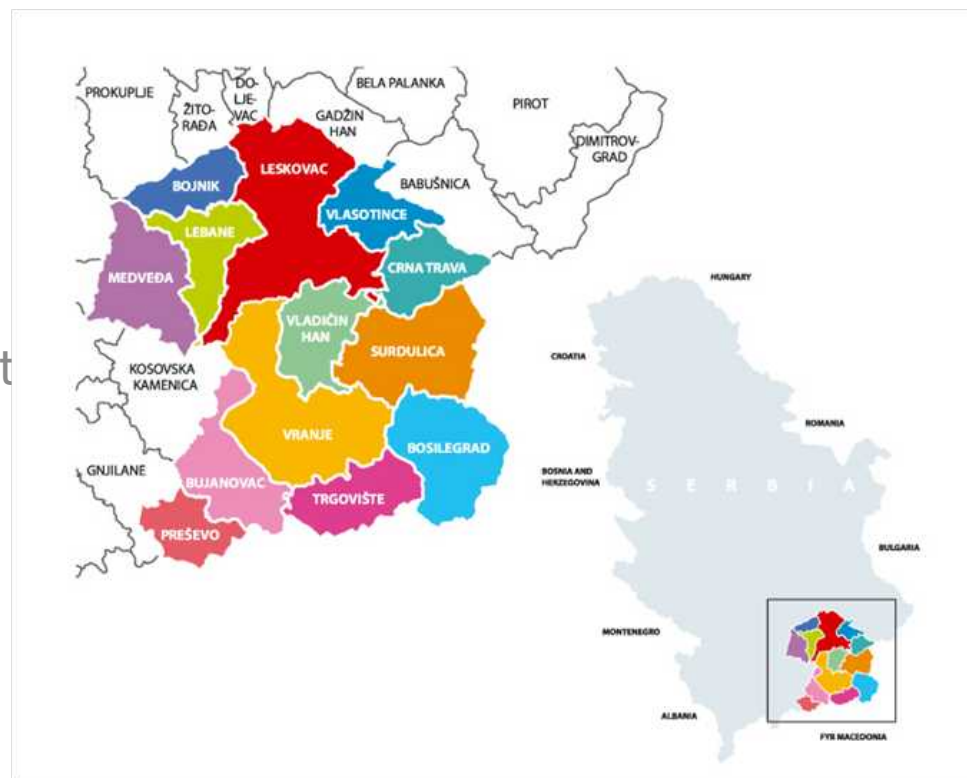


Centar za razvoj Jablaničkog
i Pčinjskog okruga

Who we are?

Click to edit Master subtitle text

Where we work?



11-10-11 What we International conference



Support to the Sustainable
Regional Development of
Jablanica and Pcinja Districts

financed by

Austrian

Development Cooperation



Centar za razvoj Jablaničkog
i Pčinjskog okruga

“Support to sustainable development of Jablanica and Pcinja Districts”

Click to edit Master subtitle style

development-planning, coordination and the delivery of regional development

11-10-11

International conference



Support to the Sustainable
Regional Development of
Jablanica and Pcinja Districts

financed by

Austrian



Development Cooperation



Centar za razvoj Jablaničkog
i Pčinjskog okruga

RDA Principles

- ✓ **Inclusion (participatory model)**
- ✓ **Transparency**
- ✓ **Expert professionalism**

11-10-11

International conference



Support to the Sustainable
Regional Development of
Jablanica and Pcinja Districts

financed by

Austrian



Development Cooperation



Centar za razvoj Jablaničkog
i Pčinjskog okruga

First adopted Regional Spatial Plan in Serbia:

Regional Spatial Plan of South Pomoravlje

**(Official Gazette of the Republic of Serbia”, No.
83/2010)**

Role of the RDA was to facilitate process in a way to mobilize all relevant human resources and existing documentation on regional level that could help professional planners to determine the best possible concepts and solutions for sustainable and balanced regional development.



Support to the Sustainable Regional Development of Jablanica and Pcinja Districts

financed by

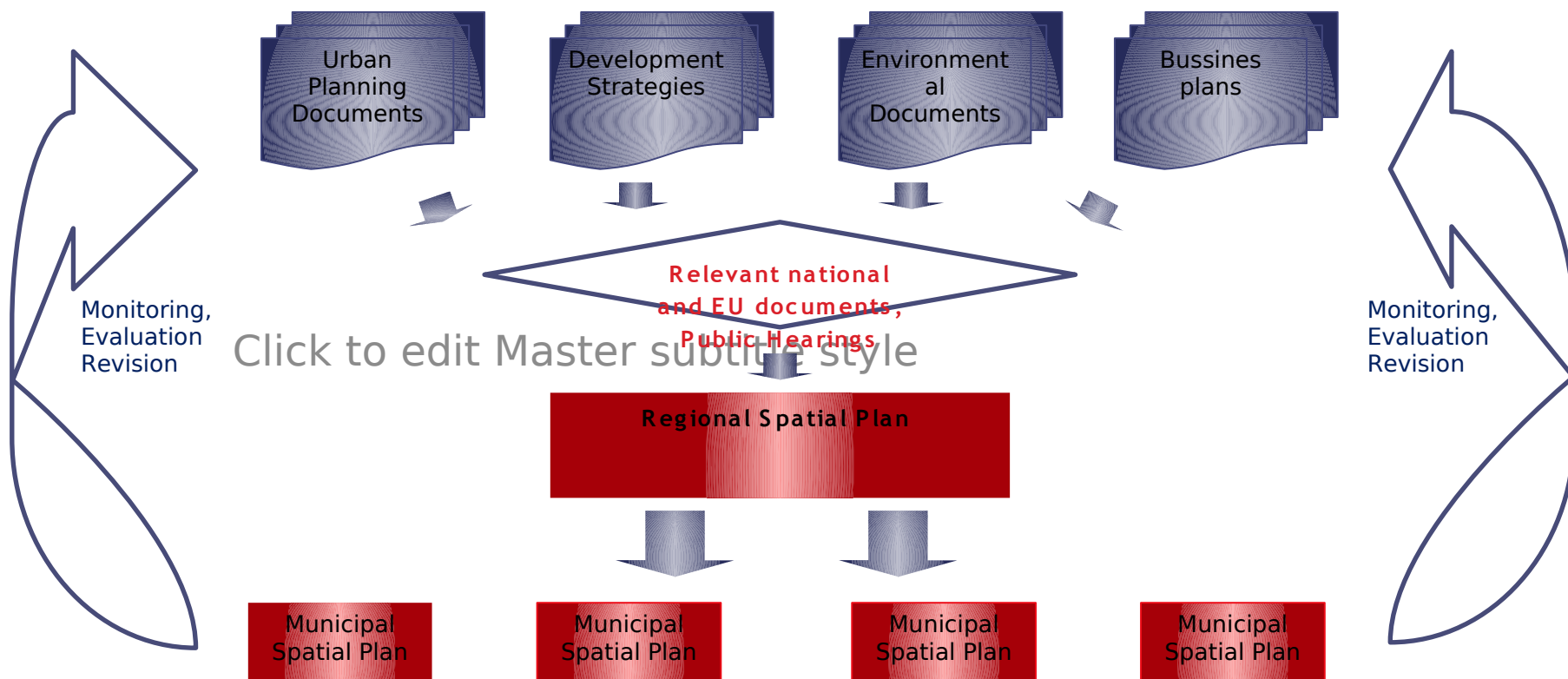
Austrian



Development Cooperation



Centar za razvoj Jablaničkog i Pčinjskog okruga



11-10-11

International conference



Support to the Sustainable Regional Development of Jablanica and Pcinja Districts

financed by

Austrian



Development Cooperation



Centar za razvoj Jablaničkog
i Pčinjskog okruga

.LATEST NEWS

Leskovac, February 25, 2008,

A Working Meeting Held On Developing Spatial Plan For The Municipalities In The South Morava Region

A working meeting of the representatives of the Institute of Architecture and urban & spatial planning of Serbia and the representatives of thirteen municipalities of the Jablanica and Pcinja districts was held in the assembly hall of Leskovac Municipality. This renowned institution was, after a tender procedure, selected to develop the Spatial plan for the municipalities of the South Morava region.

At the meeting, the activity plan of the Institute for the following period was presented to the representatives of the municipalities.

Under the proposal made by the Republic Agency for spatial planning, it was agreed that the Centre for development of Jablanica and Pcinja district should coordinate these activities. In the next month, the municipalities of Jablanica and Pcinja districts will be forwarded the questionnaires with the aim to ensure better quality work on developing these documents and the meetings with the representatives of the local self-governments will be organized as well.

The Spatial plan is a document which will comprise a collection of development projects which will support faster overcoming of underdevelopment of this part of Serbia.

The value of the project is about 15million dinars and it will be financed by the Republic Agency for spatial planning.

Development of the regional Spatial plan for Southern Serbia is one of the seven priority projects of the Centre for Development of Jablanica and Pcinja district.





Support to the Sustainable Regional Development of Jablanica and Pcinja Districts

financed by

Austrian
Development Cooperation



Centar za razvoj Jablaničkog
i Pčinjskog okruga

.LATEST NEWS

Predejane, October 09, 2009,

Implementation Of Project-Spatial Plan For Juzno Pomoravlje Region

Centre for the Development of Jablanica and Pcinja Districts presented the results of joint initiative with the Republic Spatial Planning Agency in the area of Regional spatial planning for Juzno Pomoravlje to the representatives of municipalities and Directorates for construction of the municipalities in Jablanica and Pcinja district at the motel „Predejane“.

Director of the Republic Spatial Planning Agency, Phd. Borisav Stojkov and director of the Centre for the Development of Jablanica and Pcinja Districts, Biljana Stankovic spoke at the conference. An initiative for the development of Spatial plan for specific purpose for the Radan mountain was also presented.





**Support to the Sustainable
Regional Development of
Jablanica and Pcinja Districts**

financed by

Austrian



Development Cooperation



**Centar za razvoj Jablaničkog
i Pčinjskog okruga**

By Decree of Government of Republic of Serbia ("Official Gazette RS", No. 83/2010), Centre was appointed as one of the implementers of the Regional Spatial Plan

Click to edit Master subtitle style

11-10-11

International conference



Support to the Sustainable Regional Development of Jablanica and Pcinja Districts

financed by

Austrian



Development Cooperation



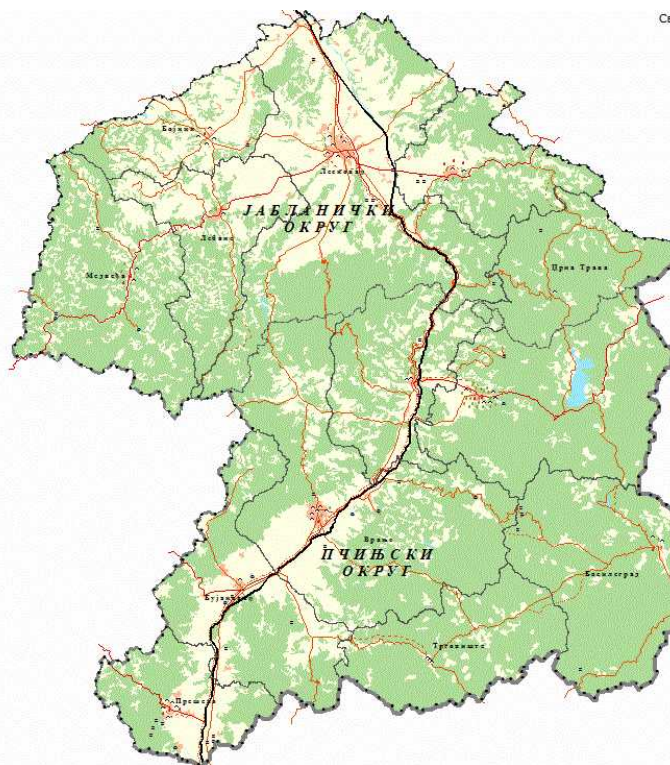
Centar za razvoj Jablaničkog i Pčinjskog okruga



Размера: 1:542338



Сва права задржана © Центар за развој Јабланичког и Пчинског округа



- Југ Србије ПП
- Текст
- Границе
- СЛАП ПРОЈЕКТИ
- Мрежа насеља и привредни центри
- Природни ресурси
- Објекти саобраћајне инфраструктуре
- Заштићени објекти
- Објекти остале инфраструктуре
- Мреже инфраструктуре
- Туризам
- Заштићене зоне и комплекси
- Намена и коришћење простора
- Растери
- Осенчени модел терена

Претрага

Слојеви

Прегледна мапа





**Support to the Sustainable
Regional Development of
Jablanica and Pcinja Districts**

financed by

Austrian



Development Cooperation



**Centar za razvoj Jablaničkog
i Pčinjskog okruga**

Next steps:

Monitoring of the the implementation of the RSP

- Elaboration of the Program of Implementation of RSP
- Using possibilites of informational technologies (GIS)

11-10-11

International conference



Support to the Sustainable
Regional Development of
Jablanica and Pčinja Districts

financed by

Austrian



Development Cooperation



Centar za razvoj Jablaničkog
i Pčinjskog okruga

Thank you for your attention !

Centar za razvoj Jablaničkog i Pčinjskog Okruga/
Centre for the Development of Jablanica and Pčinja Districts

www.centarzarazvoj.org
info@centarzarazvoj.org

11-10-11

International conference